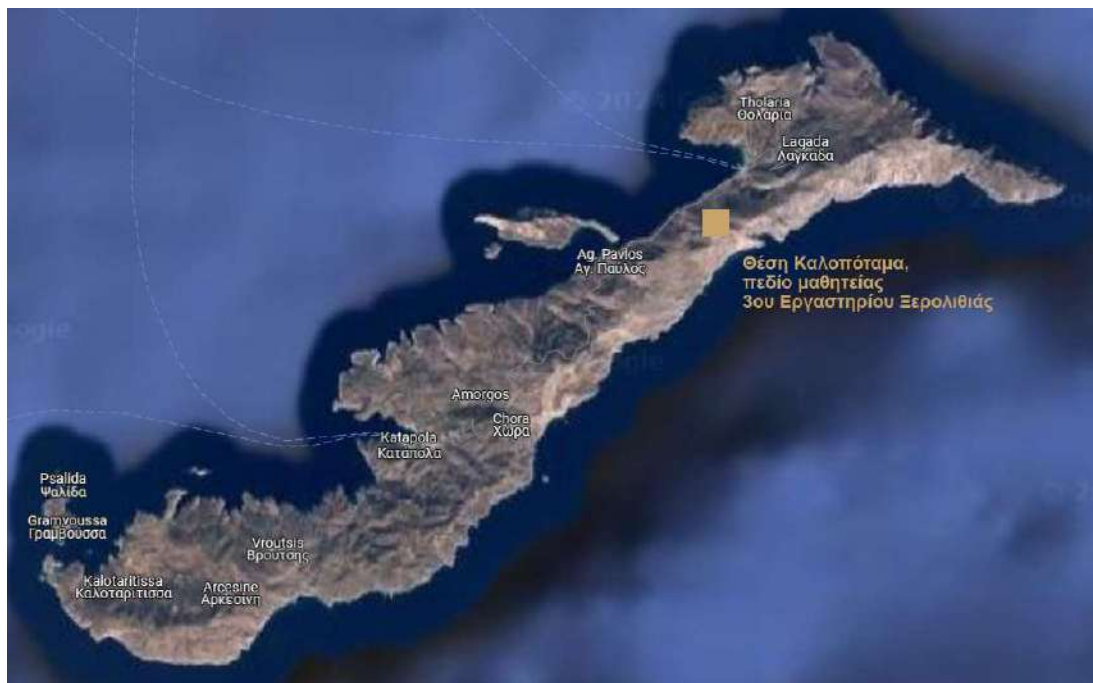
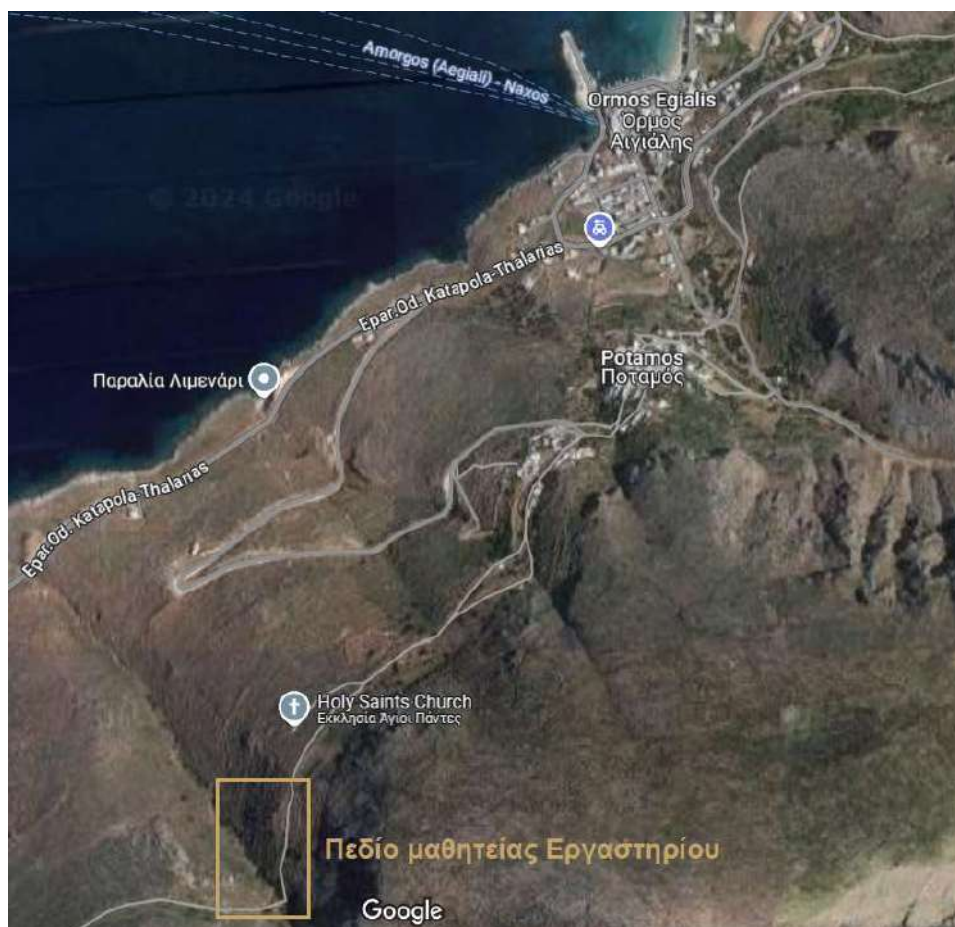


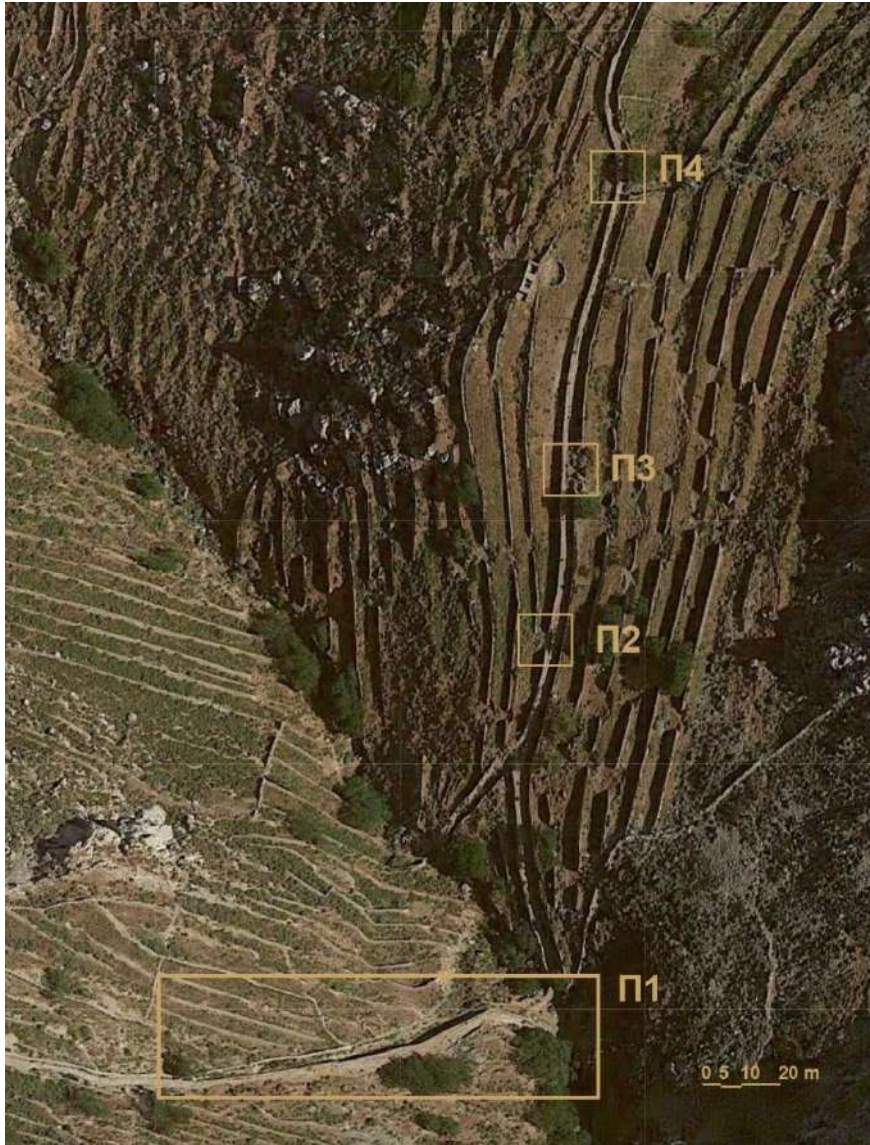
13. ΠΑΡΑΡΤΗΜΑ Β – ΧΑΡΤΕΣ ΚΑΙ ΣΧΕΔΙΑ



Map 1: The apprenticeship site of the 3rd Dry Stone Workshop in Kalopotama. (source: Google Maps)



Map 2: The apprenticeship site in the area of Aegiali (southwest of the village Potamos, source: Google Maps).



Map 3: Satellite view of the apprenticeship site: Π1: Main apprenticeship area (works along path no 1 “Palia Strata” of 100 m length approx.), Π2: Area of restoration of wall T11 (length: 6.50 m), Π3: Area of path restoration (clearing from debris), Π4: Area of restoration of walls T12 (length: 1.50 m) and T13 (length: 4.40 m). (source: kthma.gr)